


INDICATOR LIGHTS



SATELLITE STATUS

- Off: No satellite data
- Green: Fixed solution
- Flashing red: Processing satellite data
- Flashing green: Satellite position acquired but no fix
- Flashing red and green: Critical error



DATALINK STATUS

- Green: Ready to start
- Flashing green: Transmitting data normally
- Flashing blue: Shows data-pace with raw data recording enabled



BLUETOOTH

- Blue: Bluetooth Connection enabled
- Pairing: Hold on/off button for 4 sec. (until all indicators light up)



BATTERY STATUS

- Green: 30% - 100%
- Flashing green: 10% - 30% (speaker will beep)
- Flashing red: Below 10%



POWER BUTTON

- **When turning off, press and hold for 8 sec. (until short beep)**

UNICONTROL

MACHINE CONTROL MADE SIMPLE

QUICK GUIDE ROVER



NAVIGATION

PUSH

HOLD

JOB TYPE



PROJECT

HOLD SLOPE



HEIGHT/SIDE OFFSETS

MEASUREMENT SETTINGS



LOCK TO POINT/LINE



DELETE POINT/LINE

MEASURE TYPE



POINT LIST

MULTI-LINE



LINE



POINT



MEASURE POINT/LINE



CODES/ATTRIBUTES



CHANGE VIEW



ZOOM



MOVE

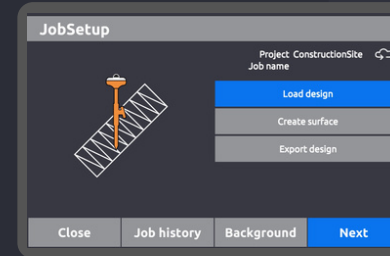


CHOOSE



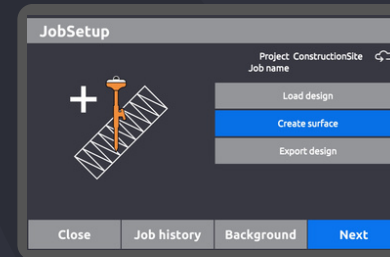
3D ROTATE

JOB TYPES



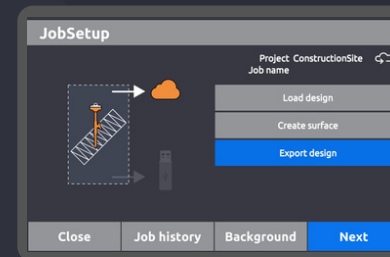
LOAD DESIGN

Load XML design file



CREATE SURFACE

Flat surface
Surface from points
Foundation from points



EXPORT DESIGN

Export XML/DXF design file